


© Mountford Pigott LLP 2012
 Reproduction in whole or in part by any means is prohibited without the prior permission of Mountford Pigott LLP.
 This drawing is only to the stated scale if it is printed correctly. MFLP cannot accept responsibility for the incorrect scaling of drawings printed by third parties.
 All dimensions are in mm unless otherwise stated.
 If this drawing forms part of an application for planning permission on behalf of the applicant named below, it shall not be used for any other purpose without the express permission of Mountford Pigott LLP.
 This drawing may incorporate information from other professionals. Mountford Pigott LLP cannot accept responsibility for the integrity and accuracy of such information. Any clarification and/or additions that are required appertaining to such information should be sought from the relevant profession or their appointment representative as listed below.

LIST OF INFORMANTS:
 Ordnance Survey - Licence number 10001998
 RPS - Highways drawings
 Macgregor Smith Landscape Architects

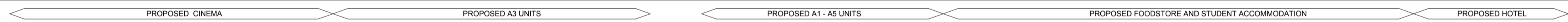
REVISIONS	DATE	DRN	REV
SCHEME REVISED	07.08.14	WMS	A-DRAFT
SCHEME DEVELOPED AND REVISED TO INCORPORATE PLANNERS COMMENTS.	02.09.14	WMS	A
TREES ADDED TO SERVICE YARD.	04.09.14	WMS	B
TEXT REVISED	08.09.14	NT	C
GENERAL UPDATE FOLLOWING PLANNING AUTHORITY COMMENTS	05.11.14	WMS	D



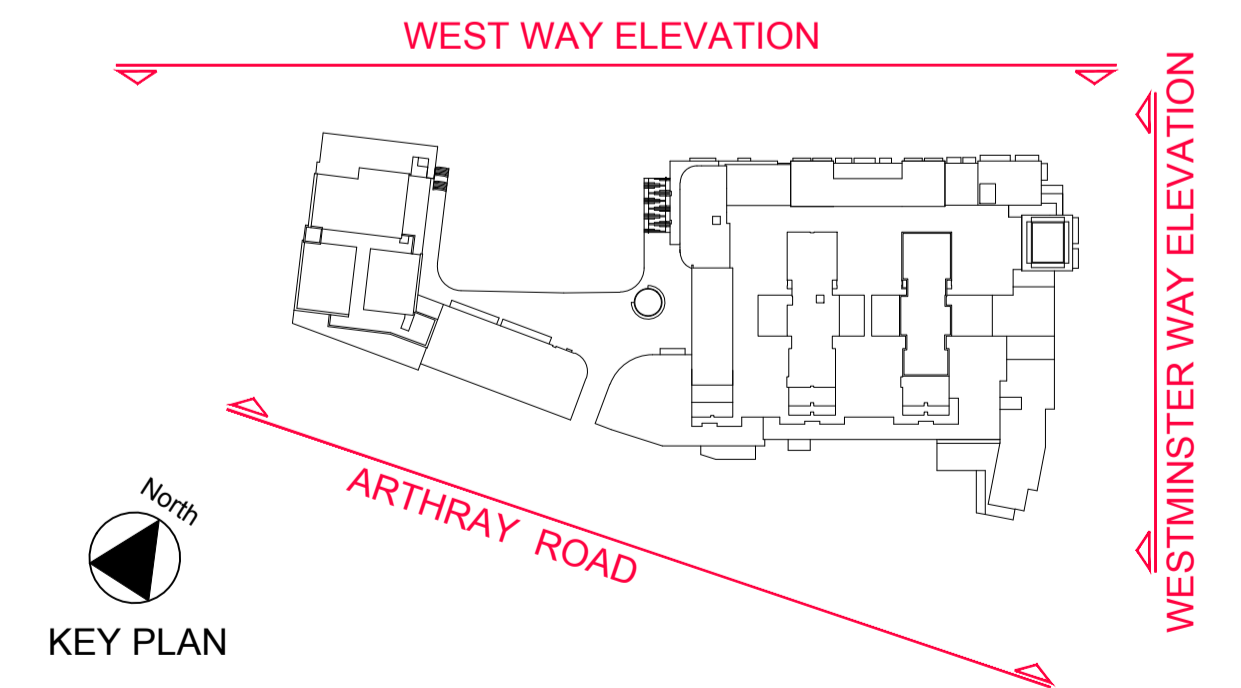

WEST WAY ELEVATION



ARTHRAY ROAD ELEVATION



WESTMINSTER WAY ELEVATION



North
 KEY PLAN

0 5m 10m 15m 20m